

GRAZING LICENCE

LICENCE NUMBER: FGL950020
EFFECTIVE DATE: August 1, 2015
TERM: 10 year
EXPIRY DATE: July 31, 2025

LICENSEE:

Terry J. Ruggles and Doreen Ruggles (As Joint Tenants) of Ardmore, in the Province of Alberta.

Pursuant to the *Public Lands Act* (hereinafter called the "Act") and the Public Lands Administration Regulation (hereinafter called the "Regulation"), the above named licensee is hereby granted a licence to enter and occupy the land more particularly described in the attached Appendix A (hereinafter called the "land") for the purpose of grazing livestock that he/she owns.


THE DEPARTMENT OF Environment and Parks as represented herein by the "director" duly designated under the *Public Lands Act*, (hereinafter called the "director") AND THE LICENSEE AGREE EACH WITH THE OTHER:

1. This licence shall be in effect for the term described above, unless terminated earlier by the director of the Licensee in accordance with the *Act* or Regulation.
2. The licensee shall at all times during the subsistence of this licence perform, observe and comply with all provisions, obligations and requirements which the Licensee is required to perform, observe and comply with this licence, and by the *Act* or by any acts hereafter enacted in substitution therefore, and by the Regulation made under the authority of any such act, and the terms, conditions and provisions of all such acts and regulations shall be deemed to form part of this licence, which shall be read and construed as if the same had been set out and incorporated herein.
3. The licensee shall pay the first year's rental on the execution of this licence and each year's rental thereafter on or before the anniversary date of this licence, calculated at the rates specified by the Regulation in force at the time payment becomes due.
4. The licensee shall pay and discharge all rates, assessments and taxes which are a proper charge on the lands.
5. The licensee must utilize the land in accordance with the established grazing capacity of the disposition and with proper range management and conservation practices.
6. The holders of any exploration approval under the *Public Lands Act* and *Mines and Minerals Act* are to be allowed access for the purpose of conducting an exploration program in accordance with the approval granted by the department.
7. All clay, silt, sand, gravel, topsoil and peat (surface materials) on the said land are expressly excepted from this disposition.
8. The Crown in right of Alberta, its employees, agents and contractors shall have the right to enter upon the said lands with departmental approval, without compensation to the licensee, to explore for surface materials on the said lands.
9. The licensee shall not assign, transfer or sublet the lands contained in the disposition, or any part thereof, without the consent of the director in writing.
10. The licensee must have prior written approval to conduct any activity not specifically authorized in the terms of the disposition including but not limited to, erecting any structures or carry out any improvements or modifications to the land related to this disposition.
11. When requested to do so by the director in writing, the licensee will provide, in a form satisfactory to the director:
 - **accurate reports of yearly livestock utilization on the land under disposition (i.e. annual stock return forms);**
 - **proof by declaration or otherwise that the licensee has complied with the provisions of the disposition and/or**
 - **a plan and statement showing the purpose for which the land is being used and the manner in which that use or development is to be achieved.**
12. The licensee must complete perimeter fencing suitable to confine livestock within two years of the effective date of disposition issuance unless otherwise authorized in writing by the Departmental Officer.
13. The licensee must complete perimeter fencing prior to livestock entry on the disposition.
14. The licensee shall maintain fences in a condition suitable to confine livestock to the disposition area.
15. The licensee is responsible for determining the legal location of boundaries and survey pins prior to erecting perimeter fences.
16. The licensee shall manage the land under disposition in accordance with any approved range improvement, management plan, signed agreement or other written direction by the Department.


17. The disposition will be subject to the Public Lands Administration Regulation, and must be grazed by livestock solely belonging to the licensee. Livestock, as defined in the *Public Lands Act*, may be grazed on the licensed land. Bison may not be stocked on public land north of the 57th parallel.
18. The acquisition of a disposition on these public lands does not convey the right to graze bison. In order to graze bison on these public lands, additional written authorization from the department is required.
19. The licensee shall comply with any statute, regulation, order or bylaw in force from time to time for the prevention, control or eradication of any contagious animal disease, as defined by applicable federal and provincial statutes. Failure to comply may result in the director taking any action he considers necessary to enforce compliance with the said statute, regulation, order or bylaw, and the licensee may be liable to the department for the costs of any such action.
20. The licensee shall cut, keep down and destroy all such weeds as identified under the *Weed Control Act*.
21. The licensee shall comply with all the relevant provisions designated as Schedule "A" hereto attached.

IN WITNESS WHEREOF the parties have executed this licence.

SIGNED, in the presence of:




Witness as to Signature of
the director, *Public Lands Act*



The director, *Public Lands Act*
Date: MARCH 8, 2016


SIGNED, in the presence of:



Witness to the signature of the Licensee



Licensee's signature



Witness to the signature of the Licensee



Licensee's signature

Date: Mar 21/16

Appendix A
Legal Description
for
FGL 950020

EP Plan No: 7214 SK

LTO Plan No:

Affected Lands (Meridian-Range-Township-Section-1/4Section-Legal Subdivision-Quadrant-Quarter-Quadrant)

LAND	HECTARES	ACRES	DETAILS
W4-04-064-29-12	16.187	40.00	
W4-04-064-29-13	16.187	40.00	
W4-04-064-30-04	16.187	40.00	
W4-04-064-30-05	16.187	40.00	
W4-04-064-30-06	16.187	40.00	
W4-04-064-30-NE	63.948	158.02	EXCLUDED IS 1.98 ACRES FOR A WATER WELL AS AUTHORIZED UNDER FILE NO. MLL 050028.
W4-04-064-32-07	15.726	38.86	EXCLUDED IS 1.14 ACRES FOR AN ACCESS ROAD AS AUTHORIZED UNDER FILE NO. LOC 830790.
W4-04-064-32-08	16.187	40.00	
W4-04-064-32-NE	61.791	152.69	EXCLUDED IS 7.31 ACRES FOR A WELLSITE AND ACCESS ROAD AS AUTHORIZED UNDER FILE NO. MSL 841385.
W4-04-064-32-SW	62.220	153.75	EXCLUDED IS 3.58 ACRES FOR AN ACCESS ROAD AS AUTHORIZED UNDER FILE NO. LOC 830790 AND 2.67 ACRES FOR A WELLSITE AND ACCESS ROAD AS AUTHORIZED UNDER FILE NO. MSL 840265.

AREA SUMMARY

The total lands herein described contain 300.811 HA (743.32 ACRES) more or less.

SUBJECT TO

The authorizations and dispositions listed on the attached "Schedule B", if any, have been issued on the quarter sections of land on which your disposition has been issued and may be prior and subsisting authorizations and dispositions to your disposition and may relate to and affect your disposition and the land on which your disposition has been issued.

Supplementary Information

(LTO) - Land Titles Office
(AE) - Alberta Environment/Land Administration Division
(ATS) - Alberta Township System
(HA) - Hectares
1 Hectare = 2.471054 Acres

2016/02/01 8:57:32 AM

Submitted by: FMACCHIO

DISCLAIMER

THIS STANDING REPORT IS PROVIDED SUBJECT TO THE CONDITION THAT HER MAJESTY THE QUEEN IN RIGHT OF THE PROVINCE OF ALBERTA AND HER EMPLOYEES:

- (1) HEREBY DISCLAIM AND ARE RELEASED FROM ANY AND ALL RESPONSIBILITY FOR THE INFORMATION IN, AND ANY OMISSION OF THE INFORMATION FROM, THIS REPORT;
- (2) SHALL NOT BEAR ANY RESPONSIBILITY FOR ANY LOSS OR DAMAGE OF ANY KIND ARISING FROM OR IN RESPECT OF ANY ABSENCE OF INFORMATION OR ANY ERRORS OR OMISSIONS (WHETHER THE AFORESAID OCCASIONED BY NEGLIGENCE OR OTHERWISE) IN OR AFFECTING THIS REPORT OR THE INFORMATION THEREIN.

THIS REPORT DOES NOT SHOW CAVEATS, BUILDERS' LIENS, OR OTHER INSTRUMENTS, IF ANY, REGISTERED AT LAND TITLES OFFICE IN RESPECT OF ANY LANDS OR INTERESTS THEREIN. PERSONS ARE ADVISED TO ALSO EXAMINE RECORDS AT LAND TITLES OFFICE TO ASCERTAIN WHETHER OTHER INSTRUMENTS THAT MAY CONCERN THE LANDS OR INTERESTS THEREIN HAVE BEEN REGISTERED.

***** END OF REPORT *****

SCHEDULE "A"

1. 014 **IN THIS DOCUMENT**, unless the context indicates otherwise:

"approval (of a departmental officer)" whenever required, must be in writing.

"authority" means: this document or the right to occupy public land granted by this document.

"department" means: Environment and Parks
Petroleum Plaza, South Tower
9915 - 108 Street
Edmonton, Alberta T5K 2G8

"departmental officer" means: an employee of Environment and Parks, responsible for the management of surface activity on the land.

"holder" means: the recipient of the right to occupy public land granted by this document.

"land(s)" means: the specific land which the holder is authorized to occupy by this document.

"director" means: the "director" duly designated under the *Public Lands Act*.

"minister" means: the Minister of Environment and Parks.

payments required by this document are to be made payable to the **"Government of Alberta"** and may be delivered to the nearest departmental field office, or mailed to:

Environment and Parks
Main Floor, Petroleum Plaza, South Tower
9915 - 108 Street
Edmonton, Alberta T5K 2G8

- a) The holder shall comply with all relevant laws in the Province of Alberta.
- b) Schedule "B", attached, lists any prior and subsisting authorizations and dispositions (prior rights) issued on the quarter sections included in this authority. The holder shall not conduct any activity on the land where prior rights have been issued without the consent of the holder of these prior rights.

- c) If a trapping area (TPA) is listed in Schedule "B", the holder shall contact the registered trapper at least TEN DAYS PRIOR TO COMMENCING ANY ACTIVITY. This must be done by registered mail and we recommend personal communication follow-up. The trapper's name and address may be obtained from Alberta Energy, Crown Land Data Support (Telephone: 780-422-1395). For other information concerning registered traplines, contact the Client and Licensing Service, Alberta Environment and Parks, Edmonton, Alberta (Telephone: 780-427-5185) upon receipt of this approval. The holder may be responsible for any damage to traps, snares or other improvements.
- d) The holder is responsible for obtaining any necessary federal, municipal and other permits and approvals with respect to this activity.
- e) The holder agrees to hold harmless the Department from any and all third party claims, demands, or actions for which the holder is legally responsible, including those arising out of negligence or willful acts by the holder or the holder's employees or agents. This hold harmless shall survive this Agreement.
- f) The holder shall indemnify and save harmless the Department from any and all claims, actions, suits, or similar proceedings commenced by any competent regulatory body against the holder or the Department in connection with the activity or holder's use of the land, including without limitation the local municipality, any other department or agency of the Government of Alberta or the Government of Canada.
- g) The holder shall, at its own expense and without limiting its liabilities herein, insure its operations under a contract of General Liability Insurance, in accordance with the *Alberta Insurance Act*, insuring against bodily injury, personal injury and property damage including loss of use thereof. The holder shall provide the Department with a certified true copy of the policy, upon request.
- h) This authorization is granted subject to further amendment by the Department of Environment and Parks in its sole discretion.

2. 098

The holder shall contact and advise the departmental officer of its intentions:

- prior to entry upon the lands for a stated purpose,
- prior to any additional construction during the term of this authority,
- at the completion of operations, and
- upon abandonment of this activity.

District Agrologist in Red Deer, Telephone: (403) 340-4396.

3. 215 The disposition area shall be utilized between June 1 and October 31 of each year only, unless authorized by the director. Any grazing of livestock on the disposition area outside of these dates must have prior written approval of a Rangeland Agrologist.
4. 217 The holder shall allow activities pertaining to the FireSmart Program to occur on the disposition.
5. 222 The director may, in his sole discretion, require the disposition holder to enter into a Grazing Timber Agreement with the holder of any applicable timber dispositions upon such terms and in a form that are satisfactory to the director; and the director may, in his sole discretion, rely upon and enforce the Grazing Timber Agreement as though its terms formed an integral part of this disposition.

All licences, authorizations and approvals issued under the *Alberta Environmental Protection and Enhancement Act*, *Water Act* or *Public Lands Act* should not be taken to mean the proponent (applicant) has complied with federal legislation. Proponents should contact Habitat Management, Prairies Area, Fisheries and Oceans, at the appropriate local office as listed below, in relation to the application of federal laws relating to the *Fisheries Act* (Canada).

- Southern Alberta District - Calgary (403) 292-5160
- Northern Alberta District - Edmonton (780) 495-4220
- Southern Alberta District - Lethbridge (403) 394-2920
- Northern Alberta District - Peace River (780) 618-3220

Proponents should also contact the Navigation Protection Program, Canadian Coast Guard, 4253-97 Street, Edmonton, Alberta, T6E 5Y7, Telephone: 780-495-4220, relating to the *Navigable Waters Protection Act*.

Selection Criteria

Grouping/Rollup

Group By: Activity
 Rollup: Y

Selected Sections

Geo-Administrative Area: Y
 Requested Lands: Y
 Title Information: NA
 Activity Details: Y
 Subdivisions: NA
 Client List: N

Selected Activities

Surface Dispositions	Y	Status:	All
		Types:	All
Geophysical	N	Status:	None
		Types:	None
Reservations	Y	Status:	All
		Types:	All
Encumbrances	Y	Status:	All
		Types:	All
Land Postings	Y	Status:	All
		Types:	All

Activity Numbers

FGL 950020

Requested Land

Requested Land	Ownership Status	Administered By	Titled Status	Survey Status	Area in Hectares		Area in Acres		Water
					Land	Title	Land	Title	
W4-04-064-29-12	Crown	FLW	Untitled	Surveyed	0.000	0.000	0.00	0.00	No Water Coverage
W4-04-064-29-13	Crown	FLW	Untitled	Surveyed	0.000	0.000	0.00	0.00	No Water Coverage
W4-04-064-30-04	Crown	FLW	Untitled	Surveyed	0.000	0.000	0.00	0.00	No Water Coverage
W4-04-064-30-05	Crown	FLW	Untitled	Surveyed	0.000	0.000	0.00	0.00	No Water Coverage
W4-04-064-30-06	Crown	FLW	Untitled	Surveyed	0.000	0.000	0.00	0.00	No Water Coverage
W4-04-064-30-NE	Crown	FLW	Untitled	Surveyed	64.750	0.000	160.00	0.00	No Water Coverage
W4-04-064-32-07	Crown	FLW	Untitled	Surveyed	0.000	0.000	0.00	0.00	No Water Coverage
W4-04-064-32-08	Crown	FLW	Untitled	Surveyed	0.000	0.000	0.00	0.00	No Water Coverage
W4-04-064-32-SW	Crown	FLW	Untitled	Surveyed	64.750	0.000	160.00	0.00	No Water Coverage
W4-04-064-32-NE	Crown	FLW	Untitled	Surveyed	64.750	0.000	160.00	0.00	No Water Coverage
TOTAL					194.250	0.000	480.00	0.00	

Geo Administrative Areas

ALBERTA ENERGY REGULATOR	NORTH EAST REGION	Code: AER-NE
W4-04-064		
COAL DEVELOPMENT REGION	SETTLED	Code: CDR-1
W4-04-064		
ENVIRONMENT CORPORATE REGION	NORTHERN	Code: ENV-3
W4-04-064		
ENVIRONMENT CONS. & RECL. DISTRICT	NO. 7	Code: ERD-007
W4-04-064		
FOREST MANAGEMENT UNIT	NORTHEAST	LO1 LAC LA BICHE Code: FMU-L-51
W4-04-064		
FISH & WILDLIFE ADMIN REGION	NORTHEAST REGION	ST. PAUL Code: FWA-4-02
W4-04-064		
FISH AND WILDLIFE DISTRICT	NORTHEAST REGION	COLD LAKE Code: FWD-5-04
W4-04-064		

FISH & WILDLIFE REFERRAL LANDS			Code: FWR
W4-04-064-29			
W4-04-064-30			
W4-04-064-32			
GENERAL LANDS CLASSIFICATION	GREEN		Code: GLC-G
W4-04-064-29			
W4-04-064-30			
W4-04-064-32			
GRAZING ZONE	C		Code: GRZ-C
W4-04-064			
INTEGRATED RESOURCE PLAN	COLD LAKE		Code: IRP-C3
W4-04-064			
LAND USE AREA	NORTHEAST 1	BONNYVILLE	Code: LUA-NE1-2
W4-04-064			
MUNICIPAL DISTRICT	BONNYVILLE NO.87		Code: MD-087
W4-04-064			
OPERATIONAL APPROVAL DISTRICTS	Lower Athabasca Region	Lower Athabasca Region - South District	Code: OPD-6-1
W4-04-064			
RANGELAND DISTRICT	NORTHEAST	BONNYVILLE	Code: RLD-NE-1
W4-04-064			

End of Geo Administrative Areas

Activities and Titles

Activity Land	Status/Type	Date	Expiry	Client Metes and Bounds Remarks	Acres	Total Area Hectares
CNC040002	Active/Disposed	2004/07/01	2016/06/30		8,646.71	3,499.200

HUSKY OIL OPERATIONS LIMITED
 0530 : INDUSTRIAL/COMMERCIAL SITE
 1 : NO RESTRICTON
 710 : SEE COMMENTS

The purpose of this CNC is to avoid conflicts with the development of the Tucker Lake project. Prior to submitting an application for a surface disposition, applicants must provide the following information to this CNC holder and request the CNC holder provide confirmation of non-objection or reasons for objection within 6 business days upon receipt of the request:-
 Applicant's name and contact information.-
 Disposition type and description of development and activities.- Timelines that include construction, development, operation and abandonment.- Sketch or survey plan of the proposed disposition with the Alberta Township Survey grid.CNC Holders Contact Information:Senior Surface Landman, Husky Oil Operations Limited, Box 6525, Station D, 707 - 8th Avenue SW, Calgary AB T2P 3G7. Phone: (403) 523-2358. Fax: (403) 750-1666. E-mail: doug.hastings@huskyenergy.com.The CNC holder's response must be included with the surface disposition application. Applications for dispositions with CNC holder objections must be referred to the Major Industrial Applications Unit at srd.majorindustrialapplications@gov.ab.ca . Phone: (780) 427-3570 prior to the issuance of the disposition.

ACTIVITY DETAIL INFORMATION

PLAN NO	LTO PLAN NO	ITEM	VERSION DATE(S)		
9092 RN			2014/04/30		
W4-04-064-29				(640.00)	(259.000)
W4-04-064-30				(640.00)	(259.000)
W4-04-064-32				(640.00)	(259.000)

Activities and Titles

Activity Land	Status/Type	Date	Expiry	Client Metes and Bounds Remarks	Acres	Total Area Hectares
CNT090006	Active/Disposed	2009/02/05	2034/02/28	LAC LA BICHE OFFICE - FORESTRY SUSTAINABLE RESOURCE DEV 0510 : BUFFER I : NO RESTRICTON 710 : SEE COMMENTS	718,466.66	290,753.120

FOR EAP APPLICATIONS, SEND EMAIL TO BELOW ADDRESS BASED ON CRITERIA. A TEN DAY REFERRAL WINDOW WILL APPLY AND NOTE OF RECIEPT WILL BE PROVIDED BY EMAIL. IF NO REPLY IS RECEIVED THEN PROCEED WITH APPLICATION. NON-EAP APPLICANTS FOLLOW NORMAL REFERRAL PROTOCOLS. ALL PROPONENTS ARE TO REFER TO THE FIRESMART GUIDEBOOK FOR THE OIL AND GAS INDUSTRY, BEST MANAGEMENT PRACTICES FOR WILDFIRE PREVENTION AND FIRESMART FIELD GUIDE FOR WILDFIRE RISK AND MITIGATION STRATEGIES; LINK TO E-DOCUMENTS HTTP://WILDFIRE.ALBERTA.CA/FIRE-SMART-INDUSTRY/DEFAULT.ASPX FIRESMART CONSULATATIVE NOTATION COMMENTS: TYPES OF ACTIVITES AND DISPOSITIONS THAT REQUIRE REFERRAL; *RECREATION LEASE (REC) *DISPOSTION RESERVATION (DRS)-USE CRITERIA FOR MLL* ,SML AND LOC AS DEFINED BELOW *EASEMENT (EZE) *VEGETATION CONTROL EASEMENT (VCE) *LICENSE OF OCCUPATION (LOC)-HIGH GRADE ROAD OR ACCESS ROAD 20M+ WIDE *MINERAL SURFACE LEASE (MSL), *MISCELLANEOUS LEASE (MLL) *MISCELLANEOUS PERMIT (MLP) *PIPELINE AGREEMENT (PLA)-IF 20M+WIDE *PIPELINE INSTALLATION LEASE (PIL)- IF OVER 5 HECTARES *RURAL ELECTRIC ASSOCIATION EASEMENT (REA) *SURFACE MATERIAL LEASE (SML)- ONLY IF PEATMOSS *ALL AGRICULTURAL DISPOSITIONS REQUIRING FENCE LINE CLEARING/FIELD CLEARING AND DEBRIS DISPOSAL *REGIONAL GRAZING/TIMBER INTRGRATION PLANS . ALL APPLICATIONS MUST BE REFERRED VIA EMAIL TO THE "WILDFIRE PREVENTION OFFICER" AT THE LAC LA BICHE FORESTRY OFFICE: ESRD.EDS-LBCH-FIRESMART@GOV.AB.CA TYPES OF ACTIVITES AND DISPOSITIONS NOT REQUIRING REFERRAL *GEOPHYSICAL ACTIVITIES. *AGRICULTURAL DISPOSITIONS WHERE CLEARING IS NOT REQUIRED E.G. HAY PERMIT *HAP), FOREST GRAZING LICENSE (FGL) WITH NO FENCE LINES *TIMBER DISPOSITIONS

ACTIVITY DETAIL INFORMATION

PLAN NO	LTO PLAN NO	ITEM	VERSION DATE(S)	Acres	Hectares
5914 RN			2009/01/23		
W4-04-064-29				(640.00)	(259.000)
W4-04-064-30				(640.00)	(259.000)
W4-04-064-32				(640.00)	(259.000)

Activities and Titles

Activity Land	Status/Type	Date	Expiry	Client Metes and Bounds Remarks	Acres	Total Area Hectares												
CSL030082	REGISTERED	2003/11/27																
W4-04-064-29-12					(40.00)	(16.187)												
W4-04-064-29-13					(40.00)	(16.187)												
W4-04-064-30-04					(40.00)	(16.187)												
W4-04-064-30-05					(40.00)	(16.187)												
W4-04-064-30-06					(40.00)	(16.187)												
W4-04-064-30-NE					(160.00)	(64.750)												
W4-04-064-32-07				PT. (EXCLUDING WELLSITE/ACCESS)	(36.56)	(14.795)												
W4-04-064-32-08				PT. (EXCLUDING AN ACCESS)	(38.16)	(15.443)												
W4-04-064-32-NE				PT. (EXCLUDING WELLSITE/ACCESS)	(152.69)	(61.791)												
W4-04-064-32-SW				PT. (EXCLUDING WELLSITE/ACCESS)	(153.76)	(62.224)												

DLO 000931	Land Amendment Application	2011/07/11	2015/07/19		3.71	1.503												
<p style="text-align: center;">TRI-CITY GRAVEL CONTRACTORS LTD. Converted from LOC 000931</p> <p style="text-align: center;">ACTIVITY DETAIL INFORMATION</p> <p>OPTION TO PURCHASE (Y/N): WITHIN 100M OF WATERBODY (Y/N): N PURPOSE: ACCESS ROAD DIMENSION: 10M X791.4M;44.62M X20.16M;12.49M X39.84M;32.13MX39.84M&20 CLIENT FILE NO: mx269m</p> <table border="1" style="width: 100%;"> <thead> <tr> <th>PLAN NO</th> <th>LTO PLAN NO</th> <th>ITEM</th> <th>VERSION DATE(S)</th> </tr> </thead> <tbody> <tr> <td>1298 SG</td> <td></td> <td></td> <td>2005/04/06</td> </tr> <tr> <td>1298 SG</td> <td></td> <td>A</td> <td>2011/07/11</td> </tr> </tbody> </table>							PLAN NO	LTO PLAN NO	ITEM	VERSION DATE(S)	1298 SG			2005/04/06	1298 SG		A	2011/07/11
PLAN NO	LTO PLAN NO	ITEM	VERSION DATE(S)															
1298 SG			2005/04/06															
1298 SG		A	2011/07/11															
W4-04-064-30-NE					(1.57)	(0.636)												

Activities and Titles

Activity Land	Status/Type	Date	Expiry	Client Metes and Bounds Remarks	Acres	Total Area Hectares
EZE 050034	Letter of Authority for Amendment	2010/06/11	2999/12/31		2.52	1.019

ATCO ELECTRIC LTD

ACTIVITY DETAIL INFORMATION

OPTION TO PURCHASE (Y/N):
DIMENSION: 5 M ; 6 M ; 7 M 10 M &
VARIABLE WIDTH

WITHIN 100M OF WATERBODY (Y/N): N PURPOSE: POWERLINE
CLIENT FILE NO:4.4.64.29.NE/D10098/TD

PLAN NO	LTO PLAN NO	ITEM	VERSION DATE(S)	Acres	Hectares
10493 T			2010/05/03		
W4-04-064-32-NE				(0.21)	(0.085)
W4-04-064-32-SE				(1.38)	(0.560)

EZE 050246	Letter of Authority for Amendment	2006/06/19	2999/12/31		10.59	4.284
------------	-----------------------------------	------------	------------	--	-------	-------

ATCO ELECTRIC LTD

ACTIVITY DETAIL INFORMATION

OPTION TO PURCHASE (Y/N):
DIMENSION: 10 M ; 10.5 M & 15 M

WITHIN 100M OF WATERBODY (Y/N): N PURPOSE: POWERLINE
CLIENT FILE NO:4.4.64.29.NW/D10098/TD

PLAN NO	LTO PLAN NO	ITEM	VERSION DATE(S)	Acres	Hectares
10715 T			2006/06/06		
W4-04-064-29-NW				(1.99)	(0.805)
W4-04-064-30-NE				(2.41)	(0.976)
W4-04-064-30-SW				(0.87)	(0.354)

Activities and Titles

Activity Land	Status/Type	Date	Expiry	Client Metes and Bounds Remarks	Acres	Total Area Hectares
EZE 110122	Letter of Authority	2011/05/20	2999/12/31		2.51	1.015

ATCO ELECTRIC LTD

ACTIVITY DETAIL INFORMATION

OPTION TO PURCHASE (Y/N): WITHIN 100M OF WATERBODY (Y/N): PURPOSE: POWERLINE
 DIMENSION: 15 m CLIENT FILE NO:D34798/4,4.64.32.SE/PL

PLAN NO	LTO PLAN NO	ITEM	VERSION DATE(S)
12786 T			2011/04/14

W4-04-064-32-SE				(2.51)	(1.015)
-----------------	--	--	--	--------	---------

EZE 840106	Active/Disposed	1984/06/22	2999/12/31		14.73	5.961
------------	-----------------	------------	------------	--	-------	-------

ATCO ELECTRIC LTD

ACTIVITY DETAIL INFORMATION

OPTION TO PURCHASE (Y/N): WITHIN 100M OF WATERBODY (Y/N): PURPOSE: POWERLINE
 DIMENSION: 10.5 M (W) CLIENT FILE NO:

PLAN NO	LTO PLAN NO	ITEM	VERSION DATE(S)
2983 T		A	1858/11/17
2983 T			1858/11/17

W4-04-064-32-SE				(2.97)	(1.202)
-----------------	--	--	--	--------	---------

W4-04-064-32-SW				(2.09)	(0.846)
-----------------	--	--	--	--------	---------

FGL 950020	Active/Disposed	1995/08/01	2015/07/31		743.32	300.81
------------	-----------------	------------	------------	--	--------	--------

TERRY J RUGGLES
 DOREEN RUGGLES

ACTIVITY DETAIL INFORMATION

OPTION TO PURCHASE (Y/N): WITHIN 100M OF WATERBODY (Y/N): PURPOSE:
 DIMENSION: CLIENT FILE NO:

PLAN NO	LTO PLAN NO	ITEM	VERSION DATE(S)
7214 SK			2016/01/26

Activities and Titles

Activity Land	Status/Type	Date	Expiry	Client Metes and Bounds Remarks	Total Area	
					Acres	Hectares
W4-04-064-29-12					(40.00)	(16.187)
W4-04-064-29-13					(40.00)	(16.187)
W4-04-064-30-04					(40.00)	(16.187)
W4-04-064-30-05					(40.00)	(16.187)
W4-04-064-30-06					(40.00)	(16.187)
W4-04-064-30-NE				EXCLUDED IS 1.98 ACRES FOR A WATER WELL AS AUTHORIZED UNDER FILE NO. MLL 050028.	(158.02)	(63.948)
W4-04-064-32-07				EXCLUDED IS 1.14 ACRES FOR AN ACCESS ROAD AS AUTHORIZED UNDER FILE NO. LOC 830790.	(38.86)	(15.726)
W4-04-064-32-08					(40.00)	(16.187)
W4-04-064-32-NE				EXCLUDED IS 7.31 ACRES FOR A WELLSITE AND ACCESS ROAD AS AUTHORIZED UNDER FILE NO. MSL 841385.	(152.69)	(61.791)
W4-04-064-32-SW				EXCLUDED IS 3.58 ACRES FOR AN ACCESS ROAD AS AUTHORIZED UNDER FILE NO. LOC 830790 AND 2.67 ACRES FOR A WELLSITE AND ACCESS ROAD AS AUTHORIZED UNDER FILE NO. MSL 840265.	(153.75)	(62.220)

LOC 010676	Letter of Authority	2001/02/20	2026/02/19	HUSKY OIL OPERATIONS LIMITED	1.28	0.518

ACTIVITY DETAIL INFORMATION

OPTION TO PURCHASE (Y/N):
DIMENSION: 345.3 M X 15 M

WITHIN 100M OF WATERBODY (Y/N): N PURPOSE: ACCESS ROAD
CLIENT FILE NO:SL3717

PLAN NO	LTO PLAN NO	ITEM	VERSION DATE(S)	Acres	Hectares
78409 MS			2001/02/08		
W4-04-064-29-NW				(0.00)	(0.001)
W4-04-064-32-SE				(0.71)	(0.287)

Activities and Titles

Activity Land	Status/Type	Date	Expiry	Client Metes and Bounds Remarks	Acres	Total Area Hectares
LOC 030944	Letter of Authority	2003/09/16	2028/09/15	HUSKY OIL OPERATIONS LIMITED	1.42	0.574

ACTIVITY DETAIL INFORMATION

OPTION TO PURCHASE (Y/N):
 DIMENSION: 10 M X 40 M; 15 M X 346.54 M
 WITHIN 100M OF WATERBODY (Y/N): N PURPOSE: ACCESS ROAD
 CLIENT FILE NO:51970

PLAN NO	LTO PLAN NO	ITEM	VERSION DATE(S)
89321 MS			2003/05/23

W4-04-064-32-SE	(0.11)	(0.045)
W4-04-064-32-SW	(1.31)	(0.529)

LOC 032377	Letter of Authority	2003/12/16	2028/12/15	HUSKY OIL OPERATIONS LIMITED	0.95	0.383
------------	---------------------	------------	------------	------------------------------	------	-------

ACTIVITY DETAIL INFORMATION

OPTION TO PURCHASE (Y/N):
 DIMENSION: 15 M X 247 M; 15 M X 15 M
 CORNER CUT
 WITHIN 100M OF WATERBODY (Y/N): N PURPOSE: ACCESS ROAD
 CLIENT FILE NO:SL5623

PLAN NO	LTO PLAN NO	ITEM	VERSION DATE(S)
91673 MS			2003/12/01

W4-04-064-32-SE	(0.03)	(0.011)
-----------------	--------	---------

Activities and Titles

Activity Land	Status/Type	Date	Expiry	Client Metes and Bounds	Remarks	Acres	Total Area Hectares
LOC 032391	Letter of Authority for Amendment	2014/03/12	2028/11/27	HUSKY OIL OPERATIONS LIMITED		1.53	0.619
ACTIVITY DETAIL INFORMATION							
OPTION TO PURCHASE (Y/N):		WITHIN 100M OF WATERBODY (Y/N):		PURPOSE: ACCESS ROAD			
DIMENSION: 20 M X 290.2 M; 3 (15mx15m);10mx10m		CLIENT FILE NO:S52247 (S18045)					
PLAN NO	LTO PLAN NO	ITEM	VERSION DATE(S)				
91694 MS			2014/02/05				
W4-04-064-29-NW						(0.03)	(0.011)
W4-04-064-30-NE						(0.03)	(0.011)

LOC 033098	Letter of Authority for Amendment	2010/08/30	2028/12/21	HUSKY OIL OPERATIONS LIMITED		14.83	6.001
ACTIVITY DETAIL INFORMATION							
OPTION TO PURCHASE (Y/N):		WITHIN 100M OF WATERBODY (Y/N):		PURPOSE: ACCESS ROAD			
DIMENSION: 20M X 2906.5M		CLIENT FILE NO:S52757 (SL5807)					
PLAN NO	LTO PLAN NO	ITEM	VERSION DATE(S)				
27971 TL			2010/08/03				
W4-04-064-29-NW						(3.98)	(1.610)
W4-04-064-30-NE						(3.98)	(1.511)

Activities and Titles

Activity Land	Status/Type	Date	Expiry	Client Metes and Bounds Remarks	Total Area	
					Acres	Hectares
LOC 041495	Letter of Authority	2004/08/31	2029/08/30	HUSKY OIL OPERATIONS LIMITED	1.26	0.508
ACTIVITY DETAIL INFORMATION						
		OPTION TO PURCHASE (Y/N):		WITHIN 100M OF WATERBODY (Y/N): N PURPOSE: ACCESS ROAD		
		DIMENSION: 20M X 260M		CLIENT FILE NO:00-4347 (SL3717)		
		PLAN NO	LTO PLAN NO	ITEM	VERSION DATE(S)	
		23858 TL			2004/08/10	
W4-04-064-29-NW					(1.26)	(0.508)

LOC 050617	Letter of Authority	2005/03/21	2030/03/20	HUSKY OIL OPERATIONS LIMITED	1.64	0.665
ACTIVITY DETAIL INFORMATION						
		OPTION TO PURCHASE (Y/N):		WITHIN 100M OF WATERBODY (Y/N): N PURPOSE: ACCESS ROAD		
		DIMENSION:		CLIENT FILE NO:S68030 (SL7265)		
		PLAN NO	LTO PLAN NO	ITEM	VERSION DATE(S)	
		100832 MS			2005/03/08	
W4-04-064-32-SE					(1.64)	(0.665)

LOC 060298	Letter of Authority	2006/02/14	2031/02/13	HUSKY OIL OPERATIONS LIMITED	0.32	0.129
ACTIVITY DETAIL INFORMATION						
		OPTION TO PURCHASE (Y/N):		WITHIN 100M OF WATERBODY (Y/N): N PURPOSE: ACCESS ROAD		
		DIMENSION: 10 M X 0.12 KM		CLIENT FILE NO:S69317 (SL7862)		
		PLAN NO	LTO PLAN NO	ITEM	VERSION DATE(S)	
		107220 MS			2006/01/17	
W4-04-064-32-NE					(0.32)	(0.129)

Activities and Titles

Activity Land	Status/Type	Date	Expiry	Client Metes and Bounds Remarks	Acres	Total Area Hectares
LOC 060620	Letter of Authority	2006/03/17	2031/03/16	HUSKY OIL OPERATIONS LIMITED	0.31	0.127
ACTIVITY DETAIL INFORMATION						
OPTION TO PURCHASE (Y/N):		WITHIN 100M OF WATERBODY (Y/N): N		PURPOSE: ACCESS ROAD		
DIMENSION: 10 M X 0.11 KM; 15 N X 15 N		CLIENT FILE NO:S69641 (SL8145)				
CYT CORNER (2)						
PLAN NO	LTO PLAN NO	ITEM	VERSION DATE(S)			
107746 MS			2006/02/11			
W4-04-064-30-SW				(0.13)	(0.054)	
LOC 063071	Letter of Authority	2006/11/29	2031/11/28	HUSKY OIL OPERATIONS LIMITED	0.86	0.347
ACTIVITY DETAIL INFORMATION						
OPTION TO PURCHASE (Y/N):		WITHIN 100M OF WATERBODY (Y/N):		PURPOSE: ACCESS ROAD		
DIMENSION: 8MX0.45KM		CLIENT FILE NO:S69977				
PLAN NO	LTO PLAN NO	ITEM	VERSION DATE(S)			
112008 MS			2006/10/16			
W4-04-064-32-SW				(0.28)	(0.113)	
LOC 110218	Letter of Authority	2011/04/13	2036/04/12	HUSKY OIL OPERATIONS LIMITED	3.94	1.595
ACTIVITY DETAIL INFORMATION						
OPTION TO PURCHASE (Y/N):		WITHIN 100M OF WATERBODY (Y/N):		PURPOSE: ACCESS ROAD		
DIMENSION: 13 m x 1014.1 m & Variable x 103.3 m		CLIENT FILE NO:S86106 (S-14222)				
PLAN NO	LTO PLAN NO	ITEM	VERSION DATE(S)			
28275 TL			2011/03/25			
W4-04-064-32-NE				(0.52)	(0.211)	

Activities and Titles

Activity Land	Status/Type	Date	Expiry	Client Metes and Bounds Remarks	Acres	Total Area Hectares
W4-04-064-32-SE					(1.39)	(0.563)
LOC 130664	Letter of Authority	2015/03/02	2040/03/01	HUSKY OIL OPERATIONS LIMITED	1.87	0.756
ACTIVITY DETAIL INFORMATION						
OPTION TO PURCHASE (Y/N):		WITHIN 100M OF WATERBODY (Y/N):		PURPOSE: ACCESS ROAD		
DIMENSION: 17.07 m x 32 m & 20 m x 352.01 m		CLIENT FILE NO:S68030-01 (S-17652)				
PLAN NO	LTO PLAN NO	ITEM	VERSION DATE(S)			
29836 TL			2013/04/15			
W4-04-064-32-NE					(1.71)	(0.693)
W4-04-064-32-SE					(0.16)	(0.063)
LOC 132222	Active/Disposed	2014/01/06	2018/01/05	HUSKY OIL OPERATIONS LIMITED	0.15	0.060
ACTIVITY DETAIL INFORMATION						
OPTION TO PURCHASE (Y/N):		WITHIN 100M OF WATERBODY (Y/N):		PURPOSE: ACCESS ROAD		
DIMENSION: 15 m x 25 m		CLIENT FILE NO:S89522-00 (S-17877)				
PLAN NO	LTO PLAN NO	ITEM	VERSION DATE(S)			
138565 MS			2013/12/09			
W4-04-064-30-NE					(0.15)	(0.060)

Activities and Titles

Activity Land	Status/Type	Date	Expiry	Client Metes and Bounds Remarks	Acres	Total Area Hectares
LOC 132276	Active/Disposed	2014/01/07	2018/01/06	HUSKY OIL OPERATIONS LIMITED	0.54	0.219
ACTIVITY DETAIL INFORMATION						
OPTION TO PURCHASE (Y/N):		WITHIN 100M OF WATERBODY (Y/N):		PURPOSE: ACCESS ROAD		
DIMENSION: 15m x 98m		CLIENT FILE NO:S89524-00				
PLAN NO	LTO PLAN NO	ITEM	VERSION DATE(S)			
138678 MS			2013/12/19			
W4-04-064-29-NW					(0.54)	(0.219)
LOC 132277	Active/Disposed	2014/01/09	2018/01/08	HUSKY OIL OPERATIONS LIMITED	3.20	1.297
ACTIVITY DETAIL INFORMATION						
OPTION TO PURCHASE (Y/N):		WITHIN 100M OF WATERBODY (Y/N):		PURPOSE: ACCESS ROAD		
DIMENSION: 10m x 716m; 15m x 131.3m; 20m x 181m		CLIENT FILE NO:S89643-00				
PLAN NO	LTO PLAN NO	ITEM	VERSION DATE(S)			
138683 MS			2013/12/19			
W4-04-064-30-SW					(3.20)	(1.297)
LOC 830790	Letter of Authority for Amendment	2005/07/25	2033/10/27	HUSKY OIL OPERATIONS LIMITED	12.81	5.185
ACTIVITY DETAIL INFORMATION						
OPTION TO PURCHASE (Y/N): N		WITHIN 100M OF WATERBODY (Y/N):		PURPOSE: ACCESS ROAD		
DIMENSION: 18.29 M X 2.70 KM		CLIENT FILE NO:				
PLAN NO	LTO PLAN NO	ITEM	VERSION DATE(S)			
10229 TL			2005/07/08			
W4-04-064-32-SE					(3.63)	(1.471)

Activities and Titles

Activity Land	Status/Type	Date	Expiry	Client Metes and Bounds Remarks	Acres	Total Area Hectares
W4-04-064-32-SW					(3.64)	(1.472)
LOC 950657	Letter of Authority	1995/03/15	2020/03/14	HUSKY OIL OPERATIONS LIMITED	0.32	0.130
ACTIVITY DETAIL INFORMATION						
OPTION TO PURCHASE (Y/N):		WITHIN 100M OF WATERBODY (Y/N): N		PURPOSE: ACCESS ROAD		
DIMENSION: 15 M X 0.087 KM		CLIENT FILE NO: 15-32-64-4-W4M				
PLAN NO	LTO PLAN NO	ITEM	VERSION DATE(S)			
49319 MS			1996/05/18			
W4-04-064-32-NE					(0.32)	(0.130)
MLL 050028	Letter of Authority	2005/03/21	2030/03/20	HUSKY OIL OPERATIONS LIMITED	1.98	0.800
ACTIVITY DETAIL INFORMATION						
OPTION TO PURCHASE (Y/N):		WITHIN 100M OF WATERBODY (Y/N): N		PURPOSE: WATER WELL		
DIMENSION: 80M X 100M		CLIENT FILE NO: S68074 (SL7264)				
PLAN NO	LTO PLAN NO	ITEM	VERSION DATE(S)			
100827 MS			2005/03/08			
W4-04-064-30-NE					(1.98)	(0.800)
MSL 010849	Letter of Authority	2001/02/20	2026/02/19	HUSKY OIL OPERATIONS LIMITED	2.70	1.094
ACTIVITY DETAIL INFORMATION						
OPTION TO PURCHASE (Y/N):		WITHIN 100M OF WATERBODY (Y/N): N		PURPOSE: WELLSITE AND ACCESS ROAD		
DIMENSION: 80M X 100M; 15M A/R		CLIENT FILE NO: SL3715				
PLAN NO	LTO PLAN NO	ITEM	VERSION DATE(S)			
78345 MS			2001/02/08			

Activities and Titles

Activity Land	Status/Type	Date	Expiry	Client Metes and Bounds Remarks	Acres	Total Area Hectares								
W4-04-064-32-SE					(2.32)	(0.938)								
W4-04-064-32-SW					(0.39)	(0.156)								

MSL 010850	Letter of Authority	2001/02/20	2026/02/19	HUSKY OIL OPERATIONS LIMITED	1.98	0.800								
<p style="text-align: center;">ACTIVITY DETAIL INFORMATION</p> <p>OPTION TO PURCHASE (Y/N): WITHIN 100M OF WATERBODY (Y/N): N PURPOSE: WELLSITE</p> <p>DIMENSION: 100 M X 80 M CLIENT FILE NO:SL3717</p> <table border="1"> <thead> <tr> <th>PLAN NO</th> <th>LTO PLAN NO</th> <th>ITEM</th> <th>VERSION DATE(S)</th> </tr> </thead> <tbody> <tr> <td>78409 MS</td> <td></td> <td></td> <td>2001/02/08</td> </tr> </tbody> </table>							PLAN NO	LTO PLAN NO	ITEM	VERSION DATE(S)	78409 MS			2001/02/08
PLAN NO	LTO PLAN NO	ITEM	VERSION DATE(S)											
78409 MS			2001/02/08											
W4-04-064-29-NW					(1.23)	(0.496)								

MSL 010857	Letter of Authority	2001/02/20	2026/02/19	HUSKY OIL OPERATIONS LIMITED	2.05	0.830								
<p style="text-align: center;">ACTIVITY DETAIL INFORMATION</p> <p>OPTION TO PURCHASE (Y/N): WITHIN 100M OF WATERBODY (Y/N): N PURPOSE: WELLSITE AND ACCESS ROAD</p> <p>DIMENSION: 100 M X 80 M; 15 M A/R CLIENT FILE NO:SL3720</p> <table border="1"> <thead> <tr> <th>PLAN NO</th> <th>LTO PLAN NO</th> <th>ITEM</th> <th>VERSION DATE(S)</th> </tr> </thead> <tbody> <tr> <td>78349 MS</td> <td></td> <td></td> <td>2001/02/01</td> </tr> </tbody> </table>							PLAN NO	LTO PLAN NO	ITEM	VERSION DATE(S)	78349 MS			2001/02/01
PLAN NO	LTO PLAN NO	ITEM	VERSION DATE(S)											
78349 MS			2001/02/01											
W4-04-064-32-NE					(2.05)	(0.830)								

Activities and Titles

Activity Land	Status/Type	Date	Expiry	Client Metes and Bounds Remarks	Acres	Total Area Hectares
MSL 010858	Letter of Authority	2001/02/20	2026/02/19	HUSKY OIL OPERATIONS LIMITED	2.09	0.844
ACTIVITY DETAIL INFORMATION						
OPTION TO PURCHASE (Y/N):		WITHIN 100M OF WATERBODY (Y/N): N		PURPOSE: WELLSITE AND ACCESS ROAD		
DIMENSION: 100 M X 80 M; 15 M A/R		CLIENT FILE NO:SL3719				
PLAN NO	LTO PLAN NO	ITEM	VERSION DATE(S)			
78348 MS			2001/02/01			
W4-04-064-32-NE				(0.00)	(0.000)	
W4-04-064-32-SE				(0.00)	(0.000)	

MSL 010994	Letter of Authority	2001/02/28	2026/02/27	HUSKY OIL OPERATIONS LIMITED	2.03	0.820
ACTIVITY DETAIL INFORMATION						
OPTION TO PURCHASE (Y/N):		WITHIN 100M OF WATERBODY (Y/N): N		PURPOSE: WELLSITE AND ACCESS ROAD		
DIMENSION: 80 M X 100 M; 15 M A/R		CLIENT FILE NO:00-4347				
PLAN NO	LTO PLAN NO	ITEM	VERSION DATE(S)			
78505 MS			2001/02/13			
W4-04-064-32				(640.00)	(259.000)	

MSL 031392	Letter of Authority	2003/09/16	2028/09/15	HUSKY OIL OPERATIONS LIMITED	1.98	0.800
ACTIVITY DETAIL INFORMATION						
OPTION TO PURCHASE (Y/N):		WITHIN 100M OF WATERBODY (Y/N): N		PURPOSE: WELLSITE		
DIMENSION: 100 M X 80 M		CLIENT FILE NO:51970				
PLAN NO	LTO PLAN NO	ITEM	VERSION DATE(S)			
89321 MS			2003/05/23			
W4-04-064-32-SW				(1.98)	(0.800)	

Activities and Titles

Activity Land	Status/Type	Date	Expiry	Client Metes and Bounds Remarks	Acres	Total Area Hectares
MSL 033716	Letter of Authority	2003/11/28	2028/11/27	HUSKY OIL OPERATIONS LIMITED	1.98	0.800
ACTIVITY DETAIL INFORMATION						
OPTION TO PURCHASE (Y/N):		WITHIN 100M OF WATERBODY (Y/N): N		PURPOSE: WELLSITE		
DIMENSION: 100 M X 80 M		CLIENT FILE NO:S52248 (SL5621)				
PLAN NO	LTO PLAN NO	ITEM	VERSION DATE(S)			
91782 MS			2003/11/13			
W4-04-064-32-SW				(1.98)	(0.800)	
MSL 042993	Letter of Authority for Amendment	2013/08/06	2029/09/20	HUSKY OIL OPERATIONS LIMITED	31.80	12.870
ACTIVITY DETAIL INFORMATION						
OPTION TO PURCHASE (Y/N):		WITHIN 100M OF WATERBODY (Y/N): N		PURPOSE: WELLSITE AND ACCESS ROAD		
DIMENSION: irregular		CLIENT FILE NO:S67487-08 (S-17389)				
PLAN NO	LTO PLAN NO	ITEM	VERSION DATE(S)			
96550 MS			2013/03/14			
W4-04-064-32-SE				(31.80)	(12.870)	
MSL 042994	Letter of Authority for Amendment	2010/03/15	2029/09/20	HUSKY OIL OPERATIONS LIMITED	16.37	6.623
ACTIVITY DETAIL INFORMATION						
OPTION TO PURCHASE (Y/N):		WITHIN 100M OF WATERBODY (Y/N): N		PURPOSE: WELLSITE AND ACCESS ROAD		
DIMENSION: IRREGULAR P/S ;A/R 20M(W)		CLIENT FILE NO:SL6223				
PLAN NO	LTO PLAN NO	ITEM	VERSION DATE(S)			
96548 MS			2010/02/24			

Activities and Titles

Activity Land	Status/Type	Date	Expiry	Client Metes and Bounds Remarks	Acres	Total Area Hectares
W4-04-064-32-NE					(16.37)	(6.623)
MSL 050957	Letter of Authority	2005/03/21	2030/03/20	HUSKY OIL OPERATIONS LIMITED	2.39	0.966
ACTIVITY DETAIL INFORMATION						
OPTION TO PURCHASE (Y/N):		WITHIN 100M OF WATERBODY (Y/N): N		PURPOSE: WELLSITE AND ACCESS ROAD		
DIMENSION: 80M X 100M ; A/R 15M(W)		CLIENT FILE NO:S68032 (SL7266)				
PLAN NO	LTO PLAN NO	ITEM	VERSION DATE(S)			
100826 MS			2005/03/08			
W4-04-064-32-NE					(2.39)	(0.966)
MSL 050958	Letter of Authority	2005/03/21	2030/03/20	HUSKY OIL OPERATIONS LIMITED	1.98	0.800
ACTIVITY DETAIL INFORMATION						
OPTION TO PURCHASE (Y/N):		WITHIN 100M OF WATERBODY (Y/N): N		PURPOSE: WELLSITE		
DIMENSION: 80M X 100M		CLIENT FILE NO:S68030 (SL7265)				
PLAN NO	LTO PLAN NO	ITEM	VERSION DATE(S)			
100832 MS			2005/03/08			
W4-04-064-32-NE					(0.00)	(0.000)
W4-04-064-32-SE					(0.00)	(0.000)

Activities and Titles

Activity Land	Status/Type	Date	Expiry	Client Metes and Bounds	Remarks	Acres	Total Area	Hectares
MSL 060401	Letter of Authority	2006/02/13	2031/02/12		HUSKY OIL OPERATIONS LIMITED	1.45		0.586
ACTIVITY DETAIL INFORMATION								
OPTION TO PURCHASE (Y/N):			WITHIN 100M OF WATERBODY (Y/N): N			PURPOSE: WELLSITE		
DIMENSION: IRREGULAR			CLIENT FILE NO:S69317 (SL7862)					
PLAN NO		LTO PLAN NO		ITEM		VERSION DATE(S)		
107220 MS						2006/01/17		
W4-04-064-32-NE						(1.45)		(0.586)

MSL 060403	Letter of Authority	2006/02/14	2031/02/13		HUSKY OIL OPERATIONS LIMITED	2.08		0.843
ACTIVITY DETAIL INFORMATION								
OPTION TO PURCHASE (Y/N):			WITHIN 100M OF WATERBODY (Y/N): N			PURPOSE: WELLSITE		
DIMENSION: IRREGULAR			CLIENT FILE NO:S69319 (SL7864)					
PLAN NO		LTO PLAN NO		ITEM		VERSION DATE(S)		
107221 MS						2006/01/17		
W4-04-064-32-NE						(2.08)		(0.843)

MSL 060404	Letter of Authority	2006/02/14	2031/02/13		HUSKY OIL OPERATIONS LIMITED	2.11		0.852
ACTIVITY DETAIL INFORMATION								
OPTION TO PURCHASE (Y/N):			WITHIN 100M OF WATERBODY (Y/N): N			PURPOSE: WELLSITE AND ACCESS ROAD		
DIMENSION: 100 M X 80 M; A/R 10 M (W)			CLIENT FILE NO:S69314 (SL7866)					
PLAN NO		LTO PLAN NO		ITEM		VERSION DATE(S)		
107225 MS						2006/01/17		
W4-04-064-29-NW						(2.11)		(0.852)

Activities and Titles

Activity Land	Status/Type	Date	Expiry	Client Metes and Bounds Remarks	Acres	Total Area Hectares
MSL 060405	Letter of Authority	2006/02/14	2031/02/13	HUSKY OIL OPERATIONS LIMITED	2.45	0.990
ACTIVITY DETAIL INFORMATION						
OPTION TO PURCHASE (Y/N):		WITHIN 100M OF WATERBODY (Y/N): N		PURPOSE: WELLSITE AND ACCESS ROAD		
DIMENSION: 100 M X 80 M; A/R 10 M (W) & 10 X 10 M CUT CORNER		CLIENT FILE NO:S69313 (SL7865)				
PLAN NO	LTO PLAN NO	ITEM		VERSION DATE(S)		
107223 MS				2006/01/17		
W4-04-064-29-NW					(1.87)	(0.756)
MSL 060827	Letter of Authority	2006/03/17	2031/03/16	HUSKY OIL OPERATIONS LIMITED	1.98	0.800
ACTIVITY DETAIL INFORMATION						
OPTION TO PURCHASE (Y/N):		WITHIN 100M OF WATERBODY (Y/N): N		PURPOSE: WELLSITE		
DIMENSION: 80 M X 100 M		CLIENT FILE NO:S69641 (SL8145)				
PLAN NO	LTO PLAN NO	ITEM		VERSION DATE(S)		
107746 MS				2006/02/11		
W4-04-064-30-SW					(1.98)	(0.800)
MSL 064165	Letter of Authority	2006/11/29	2031/11/28	HUSKY OIL OPERATIONS LIMITED	1.98	0.800
ACTIVITY DETAIL INFORMATION						
OPTION TO PURCHASE (Y/N):		WITHIN 100M OF WATERBODY (Y/N):		PURPOSE: WELLSITE		
DIMENSION: 100MX80M		CLIENT FILE NO:S69977				
PLAN NO	LTO PLAN NO	ITEM		VERSION DATE(S)		
112008 MS				2006/10/16		
W4-04-064-32-SW					(1.98)	(0.800)

Activities and Titles

Activity Land	Status/Type	Date	Expiry	Client Metes and Bounds Remarks	Acres	Total Area Hectares
MSL 064166	Letter of Authority for Amendment	2013/11/26	2031/11/28	HUSKY OIL OPERATIONS LIMITED	2.07	0.836
ACTIVITY DETAIL INFORMATION						
OPTION TO PURCHASE (Y/N):		WITHIN 100M OF WATERBODY (Y/N):		PURPOSE: WELLSITE AND ACCESS ROAD		
DIMENSION: Irregular; A/R 15m		CLIENT FILE NO:S69694 (SL7913)				
PLAN NO	LTO PLAN NO	ITEM	VERSION DATE(S)			
112002 MS			2013/09/17			
W4-04-064-29-NW					(2.07)	(0.836)
MSL 101660	Letter of Authority	2010/11/22	2035/11/21	HUSKY OIL OPERATIONS LIMITED	5.93	2.400
ACTIVITY DETAIL INFORMATION						
OPTION TO PURCHASE (Y/N):		WITHIN 100M OF WATERBODY (Y/N):		PURPOSE: WELLSITE		
DIMENSION: IRREGULAR		CLIENT FILE NO:S85350				
PLAN NO	LTO PLAN NO	ITEM	VERSION DATE(S)			
127680 MS			2010/09/22			
W4-04-064-32-SE					(5.93)	(2.400)
MSL 101818	Letter of Authority	2010/12/07	2035/12/06	HUSKY OIL OPERATIONS LIMITED	2.06	0.832
ACTIVITY DETAIL INFORMATION						
OPTION TO PURCHASE (Y/N):		WITHIN 100M OF WATERBODY (Y/N):		PURPOSE: WELLSITE AND ACCESS ROAD		
DIMENSION: 80 M X 100 M & 8 M A/R		CLIENT FILE NO:S85523 (S-13570)				
PLAN NO	LTO PLAN NO	ITEM	VERSION DATE(S)			
127938 MS			2010/10/28			
W4-04-064-32-NE					(2.06)	(0.832)

Activities and Titles

Activity Land	Status/Type	Date	Expiry	Client Metes and Bounds Remarks	Acres	Total Area Hectares
MSL 101820	Letter of Authority for Amendment	2012/10/16	2035/12/06	HUSKY OIL OPERATIONS LIMITED	1.54	0.624
ACTIVITY DETAIL INFORMATION						
OPTION TO PURCHASE (Y/N):		WITHIN 100M OF WATERBODY (Y/N):		PURPOSE: WELLSITE		
DIMENSION: IRREGULAR		CLIENT FILE NO:S85521 (S-13572)				
PLAN NO	LTO PLAN NO	ITEM	VERSION DATE(S)			
127942 MS			2012/09/13			
W4-04-064-32-NE					(1.54)	(0.624)
MSL 132137	Active/Disposed	2014/01/06	2018/01/05	HUSKY OIL OPERATIONS LIMITED	1.98	0.800
ACTIVITY DETAIL INFORMATION						
OPTION TO PURCHASE (Y/N):		WITHIN 100M OF WATERBODY (Y/N):		PURPOSE: WELLSITE		
DIMENSION: 80 m x 100 m		CLIENT FILE NO:S89522-00 (S-17877)				
PLAN NO	LTO PLAN NO	ITEM	VERSION DATE(S)			
138565 MS			2013/12/09			
W4-04-064-30-NE					(1.98)	(0.800)
MSL 132207	Active/Disposed	2014/01/07	2018/01/06	HUSKY OIL OPERATIONS LIMITED	1.97	0.796
ACTIVITY DETAIL INFORMATION						
OPTION TO PURCHASE (Y/N):		WITHIN 100M OF WATERBODY (Y/N):		PURPOSE: WELLSITE		
DIMENSION: irregular		CLIENT FILE NO:S89524-00				
PLAN NO	LTO PLAN NO	ITEM	VERSION DATE(S)			
138678 MS			2013/12/19			
W4-04-064-29-NW					(1.97)	(0.796)

Activities and Titles

Activity Land	Status/Type	Date	Expiry	Client Metes and Bounds Remarks	Acres	Total Area Hectares
MSL 132208	Active/Disposed	2014/01/09	2018/01/08	HUSKY OIL OPERATIONS LIMITED	1.98	0.800

ACTIVITY DETAIL INFORMATION

OPTION TO PURCHASE (Y/N): WITHIN 100M OF WATERBODY (Y/N): PURPOSE: WELLSITE
 DIMENSION: 80m x 100m CLIENT FILE NO:S89643-00

PLAN NO	LTO PLAN NO	ITEM	VERSION DATE(S)
138683 MS			2013/12/19

W4-04-064-30-SW (1.98) (0.800)

MSL 840265	Active/Disposed	1984/02/17	2034/02/16	HUSKY OIL OPERATIONS LIMITED	3.90	1.578
------------	-----------------	------------	------------	------------------------------	------	-------

ACTIVITY DETAIL INFORMATION

OPTION TO PURCHASE (Y/N): N WITHIN 100M OF WATERBODY (Y/N): PURPOSE: WELLSITE AND ACCESS ROAD
 DIMENSION: CLIENT FILE NO:

PLAN NO	LTO PLAN NO	ITEM	VERSION DATE(S)
25727 MS			1858/11/17

W4-04-064-32-SW (0.00) (0.000)

MSL 841385	Letter of Authority for Amendment	2012/07/23	2034/10/23	HUSKY OIL OPERATIONS LIMITED	8.91	3.607
------------	-----------------------------------	------------	------------	------------------------------	------	-------

ACTIVITY DETAIL INFORMATION

OPTION TO PURCHASE (Y/N): WITHIN 100M OF WATERBODY (Y/N): PURPOSE: WELLSITE AND ACCESS ROAD
 DIMENSION: Irregular & 30 m utility corridor r/w CLIENT FILE NO:S03539 (S-16056)

PLAN NO	LTO PLAN NO	ITEM	VERSION DATE(S)
26038 MS			2012/04/18

W4-04-064-32-NE

Activities and Titles

Activity Land	Status/Type	Date	Expiry	Client Metes and Bounds Remarks	Acres	Total Area Hectares
MSL 950840	Letter of Authority for Amendment	2001/02/28	2020/03/14		2.23	0.903

HUSKY OIL OPERATIONS LIMITED

ACTIVITY DETAIL INFORMATION

OPTION TO PURCHASE (Y/N): DIMENSION: 100 M X 90.34 M
 WITHIN 100M OF WATERBODY (Y/N): N PURPOSE: WELLSITE
 CLIENT FILE NO:SL 3739

PLAN NO	LTO PLAN NO	ITEM	VERSION DATE(S)
49319 MS			2001/02/21

W4-04-064-32-NE (2.23) (0.903)

PIL 950024	Letter of Authority	1995/02/17	2020/02/16		0.02	0.010
------------	---------------------	------------	------------	--	------	-------

HUSKY OIL OPERATIONS LIMITED

ACTIVITY DETAIL INFORMATION

OPTION TO PURCHASE (Y/N): DIMENSION: 10 M X 10 M
 WITHIN 100M OF WATERBODY (Y/N): N PURPOSE: VALVE SITE
 CLIENT FILE NO:SE-32-64-4-W4M

PLAN NO	LTO PLAN NO	ITEM	VERSION DATE(S)
37836 P			2001/01/16

W4-04-064-32-SE (0.02) (0.010)

PLA 051284	Letter of Authority for Amendment	2005/07/12	2999/12/31		16.66	6.741
------------	-----------------------------------	------------	------------	--	-------	-------

HUSKY OIL OPERATIONS LIMITED

ACTIVITY DETAIL INFORMATION

OPTION TO PURCHASE (Y/N): DIMENSION: 15M & 20M
 WITHIN 100M OF WATERBODY (Y/N): N PURPOSE: PIPELINE
 CLIENT FILE NO:RW5135

PLAN NO	LTO PLAN NO	ITEM	VERSION DATE(S)
57324 P			2005/06/09

W4-04-064-29-NW (4.26) (1.725)

Activities and Titles

Activity Land	Status/Type	Date	Expiry	Client Metes and Bounds Remarks	Acres	Total Area Hectares
W4-04-064-30-NE					(3.00)	(1.213)
W4-04-064-30-SW					(1.41)	(0.569)

PLA 051329	Letter of Authority for Amendment	2011/03/30	2999/12/31	HUSKY OIL OPERATIONS LIMITED	17.06	6.905
------------	-----------------------------------	------------	------------	------------------------------	-------	-------

ACTIVITY DETAIL INFORMATION

OPTION TO PURCHASE (Y/N): WITHIN 100M OF WATERBODY (Y/N): N PURPOSE: PIPELINE
 DIMENSION: MULTIPLE WIDTHS CLIENT FILE NO:EWR 14432-001 (S-14221)

PLAN NO	LTO PLAN NO	ITEM	VERSION DATE(S)
57374 P			2011/03/02

W4-04-064-32-NE					(1.85)	(0.748)
W4-04-064-32-SE					(7.45)	(3.014)

PLA 101379	Letter of Authority for Amendment	2013/06/27	2999/12/31	HUSKY OIL OPERATIONS LIMITED	3.02	1.223
------------	-----------------------------------	------------	------------	------------------------------	------	-------

ACTIVITY DETAIL INFORMATION

OPTION TO PURCHASE (Y/N): WITHIN 100M OF WATERBODY (Y/N): PURPOSE: PIPELINE
 DIMENSION: 25 m & 35 m CLIENT FILE NO:S85438-01 (S-17388)

PLAN NO	LTO PLAN NO	ITEM	VERSION DATE(S)
82195 P			2013/04/30

W4-04-064-32-SE					(3.02)	(1.223)
-----------------	--	--	--	--	--------	---------

Activities and Titles

Activity Land	Status/Type	Date	Expiry	Client Metes and Bounds Remarks	Acres	Total Area Hectares
PLA I20765	Letter of Authority	2012/12/18	2999/12/31	ENBRIDGE PIPELINES (ATHABASCA) INC.	69.92	28.296

ACTIVITY DETAIL INFORMATION

OPTION TO PURCHASE (Y/N): WITHIN 100M OF WATERBODY (Y/N): N PURPOSE: PIPELINE
 DIMENSION: 15 m & 30 m CLIENT FILE NO:(P10-1067)

PLAN NO	LTO PLAN NO	ITEM	VERSION DATE(S)
87043 P			2012/11/20

W4-04-064-29-NW	(0.63)	(0.253)
W4-04-064-30-NE	(4.49)	(1.818)

PLA 840455	Active/Disposed	1984/08/14	2999/12/31	HUSKY OIL OPERATIONS LIMITED	3.71	1.501
------------	-----------------	------------	------------	------------------------------	------	-------

ACTIVITY DETAIL INFORMATION

OPTION TO PURCHASE (Y/N): WITHIN 100M OF WATERBODY (Y/N): PURPOSE: PIPELINE
 DIMENSION: 6 M (W) CLIENT FILE NO:

PLAN NO	LTO PLAN NO	ITEM	VERSION DATE(S)
13392 P			1988/06/23

W4-04-064-32-SE	(0.38)	(0.154)
W4-04-064-32-SW	(1.19)	(0.482)

PLA 860687	Active/Disposed	1986/11/18	2999/12/31	HUSKY OIL OPERATIONS LIMITED	10.73	4.342
------------	-----------------	------------	------------	------------------------------	-------	-------

ACTIVITY DETAIL INFORMATION

OPTION TO PURCHASE (Y/N): WITHIN 100M OF WATERBODY (Y/N): PURPOSE: PIPELINE
 DIMENSION: 20 M CLIENT FILE NO:

PLAN NO	LTO PLAN NO	ITEM	VERSION DATE(S)
13277 P			1999/06/14

Activities and Titles

Activity Land	Status/Type	Date	Expiry	Client Metes and Bounds Remarks	Total Area	
					Acres	Hectares
W4-04-064-32-NE					(1.79)	(0.725)
W4-04-064-32-SE					(2.69)	(1.089)

PLA 950126	Letter of Authority	1995/02/06	2999/12/31	HUSKY OIL OPERATIONS LIMITED	5.58	2.258
ACTIVITY DETAIL INFORMATION OPTION TO PURCHASE (Y/N): DIMENSION: 15 M PLAN NO 22157 P LTO PLAN NO 9521499 ITEM VERSION DATE(S) 1996/07/02 WITHIN 100M OF WATERBODY (Y/N): N PURPOSE: PIPELINE CLIENT FILE NO:						
W4-04-064-32-SE					(2.42)	(0.981)

PLA 950992	Letter of Authority	1995/08/14	2999/12/31	HUSKY OIL OPERATIONS LIMITED	3.69	1.492
ACTIVITY DETAIL INFORMATION OPTION TO PURCHASE (Y/N): DIMENSION: 15 M PLAN NO 22010 P LTO PLAN NO 9524762 ITEM VERSION DATE(S) 1996/06/20 WITHIN 100M OF WATERBODY (Y/N): N PURPOSE: PIPELINE CLIENT FILE NO:15-32-64-4-W4M						
W4-04-064-32-NE					(2.57)	(1.040)
W4-04-064-32-SE					(1.12)	(0.452)

Activities and Titles

Activity Land	Status/Type	Date	Expiry	Client Metes and Bounds Remarks	Acres	Total Area Hectares
PLA 971142	Letter of Authority for Amendment	1999/10/07	2999/12/31		96.73	39.145

ENBRIDGE PIPELINES (ATHABASCA) INC.

ACTIVITY DETAIL INFORMATION

OPTION TO PURCHASE (Y/N):
DIMENSION: 14 M & 30 M

WITHIN 100M OF WATERBODY (Y/N): Y PURPOSE: PIPELINE
CLIENT FILE NO:L-3880-64

PLAN NO	LTO PLAN NO	ITEM	VERSION DATE(S)
24610 P	9924406		1999/09/15

W4-04-064-29-NW	(1.69)	(0.682)
W4-04-064-30-NE	(7.09)	(2.870)

PNT010217	Active/Disposed	2001/06/20	2021/06/30		12,144.85	4,914.846
-----------	-----------------	------------	------------	--	-----------	-----------

ST PAUL OFFICE - FISH AND WILDLIFE DEPT. OF SUSTAINABLE RESOURCE DEV
0410 : UNGULATE HABITAT PROTECTION AREA
4 : NO SURFACE DISPOSITION
100 : GRAZING HAYING
200 : TIMBER HARVEST
400 : RECREATION
620 : INDUSTRIAL ONLY

LANDS ARE NOT AVAILABLE FOR INCLUSION INTO ADJACENT REGISTERED FUR MANAGEMENT AREAS. SKETCH ON FILE.

ACTIVITY DETAIL INFORMATION

NO PLANS

W4-04-064-29	(640.00)	(259.000)
W4-04-064-30	(640.00)	(259.000)
W4-04-064-32	(640.00)	(259.000)

Activities and Titles

Activity Land	Status/Type	Date	Expiry	Client Metes and Bounds Remarks	Acres	Total Area Hectares
PNT130061	Application	2013/05/28			72,873.11	29,490.700

LAC LA BICHE OFFICE-LAND USE AREA- LANDS DIVISION DEPT. OF SUSTAINABLE RESOURCE DEV
 0583 : TRANS/UTILITY CORRIDOR/DISTRIB SYSTEM
 4 : NO SURFACE DISPOSITION
 621 : OIL AND GAS

PNT place to restrict non-compatible uses adjacent to the existing utility corridor. Applications to be screened to insure that they do not interfere with future large scale pipeline or powerline use of the corridor. PNT Lands include 1000m on each side of the existing cleared Right-of-Way. Sketch of lands are on file in Lac La Biche. No MLL's or MSL's. Major utility PLA's and EZE's permitted. LOC's acceptable if they do not reduce the effectiveness of the corridor. Interm reclamation standards are to be determined for future developments within this utility corridor.

ACTIVITY DETAIL INFORMATION

PLAN NO	LTO PLAN NO	ITEM	VERSION DATE(S)	Acres	Hectares
8665 RN			2013/08/22		
W4-04-064-30				(0.00)	(0.000)

PNT950114	Active/Disposed	1995/05/05	2999/12/31	759.99	307.557
-----------	-----------------	------------	------------	--------	---------

BONNYVILLE OFFICE - RANGELAND DISTRICT-LANDS DIVISION
 DEPT. OF SUSTAINABLE RESOURCE DEV
 0130 : ADVERSE SOIL CHARACTERISTICS
 3 : NO AGRICULTURAL DISPOSITION
 100 : GRAZING HAYING
 710 : SEE COMMENTS

POOR SOIL TEXTURE, STONINESS & LACK OF FERTILITY PRESENT LIMITATIONS FOR ARABLE AGRICULTURE.

ACTIVITY DETAIL INFORMATION

NO PLANS					
W4-04-064-29-12				(40.00)	(16.187)
W4-04-064-29-13				(40.00)	(16.187)
W4-04-064-30-04				(40.00)	(16.187)

Activities and Titles

Activity Land	Status/Type	Date	Expiry	Client Metes and Bounds Remarks	Total Area	
					Acres	Hectares
W4-04-064-30-05					(40.00)	(16.187)
W4-04-064-30-06					(40.00)	(16.187)
W4-04-064-30-NE					(160.00)	(64.750)
W4-04-064-32-07					(40.00)	(16.187)
W4-04-064-32-08					(40.00)	(16.187)
W4-04-064-32-NE					(160.00)	(64.750)
W4-04-064-32-SW					(160.00)	(64.750)

TFA 101051 Active/Disposed 2010/01/05

IMPERIAL OIL RESOURCES LIMITED

ACTIVITY DETAIL INFORMATION

OPTION TO PURCHASE (Y/N):
DIMENSION:

WITHIN 100M OF WATERBODY (Y/N): PURPOSE:
CLIENT FILE NO:

NO PLANS

W4-04-064-32-SW

(0.00)

(0.000)

TFA 101157 Active/Disposed 2010/01/12

HUSKY OIL OPERATIONS LIMITED

ACTIVITY DETAIL INFORMATION

OPTION TO PURCHASE (Y/N):
DIMENSION:

WITHIN 100M OF WATERBODY (Y/N): PURPOSE:
CLIENT FILE NO:

NO PLANS

W4-04-064-32-SW

(0.00)

(0.000)

Activities and Titles

Activity Land	Status/Type	Date	Expiry	Client Metes and Bounds Remarks	Acres	Total Area Hectares
TFA 102945	Active/Disposed	2010/06/11	2011/06/10	HUSKY OIL OPERATIONS LIMITED	0.00	0.000
ACTIVITY DETAIL INFORMATION						
OPTION TO PURCHASE (Y/N):		WITHIN 100M OF WATERBODY (Y/N):		PURPOSE: PUMP-OFF DISPOSAL METHOD		
DIMENSION:		CLIENT FILE NO:		NO PLANS		
W4-04-064-32-NE					(0.00)	(0.000)
W4-04-064-32-SE					(0.00)	(0.000)

TFA 111751	Active/Disposed	2011/02/11	2012/02/10	HUSKY OIL OPERATIONS LIMITED	0.30	0.120
ACTIVITY DETAIL INFORMATION						
OPTION TO PURCHASE (Y/N):		WITHIN 100M OF WATERBODY (Y/N):		PURPOSE: ADDITIONAL ACTIVITY		
DIMENSION:		CLIENT FILE NO:		NO PLANS		
W4-04-064-32-SE					(0.00)	(0.000)

TFA 113503	Active/Disposed	2011/06/23	2012/06/22	HUSKY OIL OPERATIONS LIMITED		
ACTIVITY DETAIL INFORMATION						
OPTION TO PURCHASE (Y/N):		WITHIN 100M OF WATERBODY (Y/N):		PURPOSE: PUMP-OFF DISPOSAL METHOD		
DIMENSION:		CLIENT FILE NO:		NO PLANS		
W4-04-064-29					(640.00)	(259.000)
W4-04-064-32-NE					(0.00)	(0.000)
W4-04-064-32-SE					(0.00)	(0.000)

Activities and Titles

Activity Land	Status/Type	Date	Expiry	Client Metes and Bounds Remarks	Acres	Total Area Hectares
TFA 113507	Active/Disposed	2011/06/23	2012/01/01	HUSKY OIL OPERATIONS LIMITED		
ACTIVITY DETAIL INFORMATION						
OPTION TO PURCHASE (Y/N):		WITHIN 100M OF WATERBODY (Y/N):		PURPOSE: PUMP-OFF DISPOSAL METHOD		
DIMENSION:		CLIENT FILE NO:		NO PLANS		
W4-04-064-32-NE					(0.00)	(0.000)
W4-04-064-32-SE					(0.00)	(0.000)
TFA 122573	Active/Disposed	2012/03/16	2012/06/15	HUSKY OIL OPERATIONS LIMITED		
ACTIVITY DETAIL INFORMATION						
OPTION TO PURCHASE (Y/N):		WITHIN 100M OF WATERBODY (Y/N):		PURPOSE: EARLY ENTRY		
DIMENSION:		CLIENT FILE NO:		NO PLANS		
W4-04-064-32-NE					(0.00)	(0.000)
TFA 123084	Active/Disposed	2012/05/08	2013/05/07	HUSKY OIL OPERATIONS LIMITED		
ACTIVITY DETAIL INFORMATION						
OPTION TO PURCHASE (Y/N):		WITHIN 100M OF WATERBODY (Y/N):		PURPOSE: PUMP-OFF DISPOSAL METHOD		
DIMENSION:		CLIENT FILE NO:		NO PLANS		
W4-04-064-32-NE					(0.00)	(0.000)

Activities and Titles

Activity Land	Status/Type	Date	Expiry	Client Metes and Bounds Remarks	Acres	Total Area Hectares
TFA 131305	Active/Disposed	2013/01/15	2013/01/31	ENBRIDGE PIPELINES (ATHABASCA) INC.		

ACTIVITY DETAIL INFORMATION

OPTION TO PURCHASE (Y/N):
 DIMENSION:
 WITHIN 100M OF WATERBODY (Y/N):
 CLIENT FILE NO:

PURPOSE: ADDITIONAL ACTIVITY

NO PLANS

W4-04-064-29-NW	(0.00)	(0.000)
W4-04-064-30-NE	(0.00)	(0.000)

TFA 133254	Active/Disposed	2013/05/14	2014/05/13	HUSKY OIL OPERATIONS LIMITED		
------------	-----------------	------------	------------	------------------------------	--	--

ACTIVITY DETAIL INFORMATION

OPTION TO PURCHASE (Y/N):
 DIMENSION:
 WITHIN 100M OF WATERBODY (Y/N):
 CLIENT FILE NO:

PURPOSE: PUMP-OFF DISPOSAL METHOD

NO PLANS

W4-04-064-29	(640.00)	(259.000)
W4-04-064-32-NE	(0.00)	(0.000)
W4-04-064-32-SE	(0.00)	(0.000)
W4-04-064-32-SW	(0.00)	(0.000)

TFA 133950	Active/Disposed	2013/06/12	2013/11/30	HUSKY OIL OPERATIONS LIMITED		
------------	-----------------	------------	------------	------------------------------	--	--

ACTIVITY DETAIL INFORMATION

OPTION TO PURCHASE (Y/N):
 DIMENSION:
 WITHIN 100M OF WATERBODY (Y/N):
 CLIENT FILE NO:

PURPOSE: PUMP-OFF DISPOSAL METHOD

NO PLANS

Activities and Titles

Activity Land	Status/Type	Date	Expiry	Client Metes and Bounds Remarks	Acres	Total Area Hectares
W4-04-064-32-NE					(0.00)	(0.000)

TFA 137401	Active/Disposed	2013/11/26	2014/01/14	TERRY J RUGGLES		
------------	-----------------	------------	------------	-----------------	--	--

ACTIVITY DETAIL INFORMATION

OPTION TO PURCHASE (Y/N):
 DIMENSION:
 WITHIN 100M OF WATERBODY (Y/N):
 CLIENT FILE NO:

PURPOSE: RANGE MANAGEMENT

NO PLANS

W4-04-064-29-NW					(0.00)	(0.000)
W4-04-064-30-NE					(0.00)	(0.000)
W4-04-064-30-SW					(0.00)	(0.000)
W4-04-064-32-NE					(0.00)	(0.000)
W4-04-064-32-SE					(0.00)	(0.000)
W4-04-064-32-SW					(0.00)	(0.000)

TFA 156663	Active/Disposed	2015/12/02	2016/12/01	TERRY J RUGGLES		
------------	-----------------	------------	------------	-----------------	--	--

ACTIVITY DETAIL INFORMATION

OPTION TO PURCHASE (Y/N):
 DIMENSION:
 WITHIN 100M OF WATERBODY (Y/N):
 CLIENT FILE NO:

PURPOSE: Range Mangement-Fenceline Clearing

NO PLANS

W4-04-064-32-NE					(0.00)	(0.000)
-----------------	--	--	--	--	--------	---------

DISCLAIMER

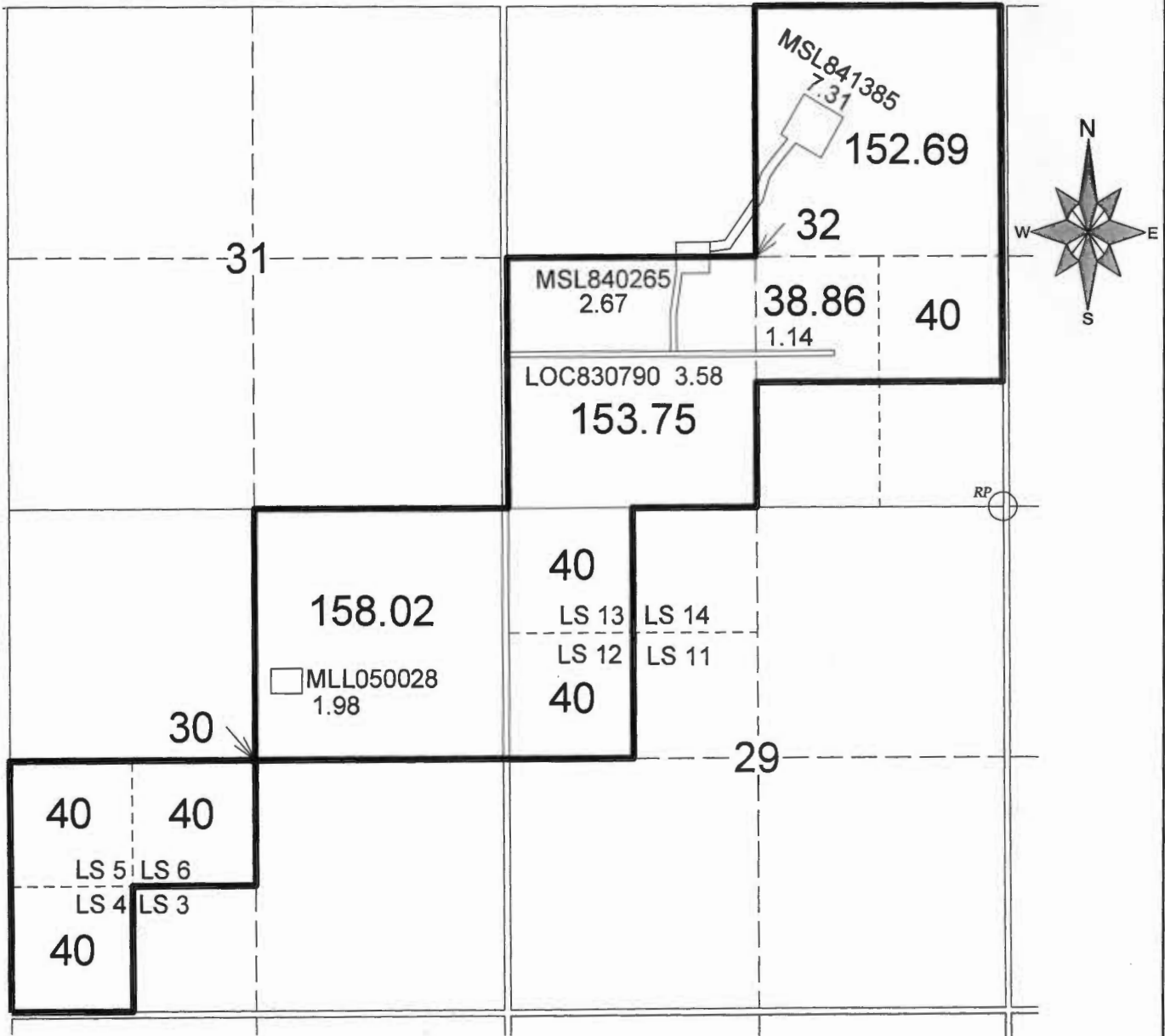
THIS STANDING REPORT IS PROVIDED SUBJECT TO THE CONDITION THAT HER MAJESTY THE QUEEN IN RIGHT OF THE PROVINCE OF ALBERTA AND HER EMPLOYEES:

- (1) HEREBY DISCLAIM AND ARE RELEASED FROM ANY AND ALL RESPONSIBILITY FOR THE INFORMATION IN, AND ANY OMISSION OF THE INFORMATION FROM, THIS REPORT;
- (2) SHALL NOT BEAR ANY RESPONSIBILITY FOR ANY LOSS OR DAMAGE OF ANY KIND ARISING FROM OR IN RESPECT OF ANY ABSENCE OF INFORMATION OR ANY ERRORS OR OMISSIONS (WHETHER THE AFORESAID OCCASIONED BY NEGLIGENCE OR OTHERWISE) IN OR AFFECTING THIS REPORT OR THE INFORMATION THEREIN.

THIS REPORT DOES NOT SHOW CAVEATS, BUILDERS' LIENS, OR OTHER INSTRUMENTS, IF ANY, REGISTERED AT LAND TITLES OFFICE IN RESPECT OF ANY LANDS OR INTERESTS THEREIN. PERSONS ARE ADVISED TO ALSO EXAMINE RECORDS AT LAND TITLES OFFICE TO ASCERTAIN WHETHER OTHER INSTRUMENTS THAT MAY CONCERN THE LANDS OR INTERESTS THEREIN HAVE BEEN REGISTERED.

*** END OF REPORT ***

TOWNSHIP 64 RANGE 4 WEST 4 MERIDIAN



Forest Grazing Licence Area=
743.32 Acres (300.81 Ha), more or less.

Refer to Appendix "A" for detailed Legal Description
 Surveyed Road Allowances not included in Lease Area

© 2016 Government of Alberta
 The Minister and the Crown provide this Information without warranty or representation as to any matter including but not limited to whether the data / information is correct, accurate or free from error, defect, danger, or hazard, and whether it is otherwise useful or suitable for any use the user may make of it.

Base Data provided by Spatial Data Warehouse Ltd.



Scale	1:20,000	Date	2016 / 01 / 26
Airphoto [AS]	- Shot(s)	Date	/ /
Dwn by	D. Schesnuk	Checked by	
Graphic File	950020.dgn		
Remarks	Areas shown are in Acres.		